



Enigme Secrète du DONJON :

QUALITES A EXERCER :

Sens de l'Observation ~ Reconnaissance de lieux ~ Décryptage ~ ???



Description de L'Enigme

«A l'aide des photos ci jointes, vous comprendrez comment retrouver les lettres de l'Alphabet des 3 Fleurs de Lys à l'aide de la Tablette en Pierre gravée de nombreux chiffres de la Numérologie.»

Que recherche t'on ?

La 2ème solution pour retrouver les lettres de l'Alphabet des 3 Fleurs de Lys.



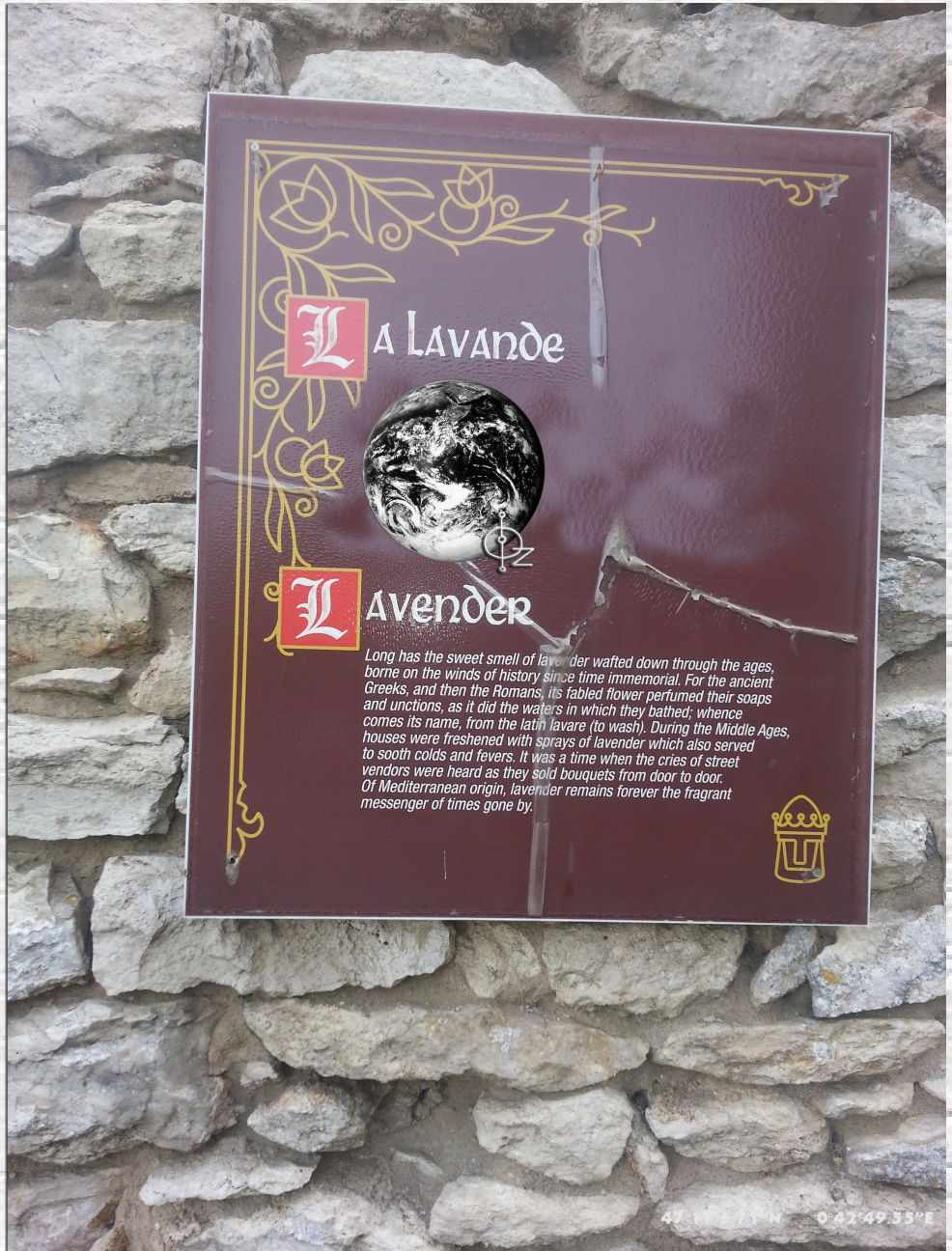






















Le donjon

A XII
B XXIII
C X
D XXXVIII
E XXXX

La vieille tour a résisté encore une fois lorsque le mur est à été sectionné de haut en bas par un coup de foudre. L'énorme fissure restant visible de nos jours. Entre 1823 et 1852, l'ingénieur Chappé, système de télégraphe mécanique, était installé à l'angle sud-ouest du donjon et en 1886 la structure est devenue le piédestal pour une statue de la Sainte Vierge, Notre-Dame de Montbazou, haute de 9m50. Le donjon resta debout de nos jours grâce aux efforts d'un Américain, William Perry Dudley et ses travaux de confortement au cours du siècle dernier.

The Keep

In the year 991, the monks of Cormery wrote to the king in protest that Foulque Nerra, the terrible Count of Anjou was building a great tower on their lands at Montbazou. Their letter marked the date when stone castles began in France. By 994, the imposing fortress keep dominated this strategic location beside the River Indre and would bear witness for more than one thousand years of the bitter struggle between the legendary Black Falcon and the powerful counts of Blois to gain control of the rich Touraine region. He built the three-storey keep to a height of almost 100 feet in the square-shaped form which would become typical of the period. Following his death in 1040, his son Geoffrey Martel added 10 more meters along with an adjoining tower, or small keep, to protect a new access cut into the west wall, replacing his original door opening still visible 20 feet above the ground on the north face. These additional 10 meters were torn down by revolutionaries in 1794 to remove all trace of the nobility, thus returning the structure to its original height. The interior floors and the small keep had collapsed three years earlier, after which the entire building was ordered demolished by the local council. It barely survived this unhappy fate only to be hit by a lightning strike in 1797 and split from top to bottom, as can still be seen from the giant fissure in the east wall. From 1823 until 1852, a relay post of a mechanical semaphore system known as the Chappé Telegraph was installed on the southwest corner of the keep. Its railing is still in place. Since 1886, the tower has served as pedestal for a 30-foot statue of the Virgin Mary, Notre-Dame de Montbazou, which has become a famous landmark. Above all, the old keep has survived to this day thanks to the remarkable efforts of an American, William Perry Dudley, who made it his life's work to reinforce the site and consolidate the monument during the course of the last century.






F

R 13 6 2 IV 2 IV 1 C III 8 X 1 E III 6
C IX 20 III 5 X 1 R V 7 VIII 1 III 12 1
II 2 VIII 1 C IX 20 IX 20 III 5 3 1 7
R 1 2 C III 5 E 10 VI 7 1 1 VIII 1 III 5 3 IX 28 C II 5
R 1 2 IV 2 IV 2 2 C X 1 D XXVII 5 R II 2
C III 8 R 1 2 XII 21 XII 21 D II 9 II 2 II 2
C VI 6 X 1 E III 6 R IV 2 C X 1 II 8 I
E II 9 R 1 2 D III 2 III 48 XXVII 25 II 1 XVI
C II 8 R VIII 1 D XXVII 20 R VIII 1 III 4
XII 2 II 1 III 4 D XXVII 25 C X 1 II 8 X 1
R 1 6 D II 2 XIV 11 R IV 2 C X 1 III 8


C II 1 II 1 2 V 2 X 2 3 II 4 4 7 1 4 2 R II 2 III 4
C VIII 1 R II 2 3 4 R V III 5 X 12 C II 1 R X 32
X 32 III 4 II 2 III 5 IV 18 II 2 C IX 3 3 II 1 D III 5 C 1 2
D VI 3 II 4 II 7 III 9 III 9 7 X 1 IV 3 V 3 V 2 V 3 II V 8 5
II 7 II 4 II 1 2 III 8 II 2 III 9 V 3 V 8 C 1 2 D 1 2 V 7 II 4 II 7
II 1 IX 3 IX 19 II 7 V 3 II 7 C 1 2 III 1 7
E 1 7 III 5 II 1 7 X 3 1 4 VII IX 2 VII 7 II 4 II 1 IV 1
VII V 10 VII 10 III 2 7 V 10 VII IX 4 VIII 1 1 III 5
III 5 1 1 7 II 4 III 5 7

R II 2 IV 4 II 10 E II 1 7 XIV 3 1 4 VII IX 2 R IV 4
3 4 9 III 2 1 X 14 III 1 II 2 5 IV 1 III 1 2 X 14 III 1
III 1 1 X 14 X 14 7 III 1 2 1 9 III 2 E 1 4 3 1 2 9 III 2

R II 2 IV 4 E II 1 1 1 7 XIV 3 1 4 VII IX 2 3 IV 1 2
E 4 1 4 IX 2 R IV 4 E II 1 3 III 2 2 R IV 4
E III 1 6 D XXVII 13 3 2 E 9 1 4 3 IV 1 E 1 7
VII 7 II 4 III 5 III 2 III 1 7 7 V 10 IV 1 III 2 7 V 10 VII IX 4
VIII 1 1 III 5 III 5 1 1 7 II 4 III 5 7























Ce Manuscrit Secret
vous permettra de décrypter la fameuse Dalle en Pierre
gravée de nombreux chiffres de la
Numérologie d'OZ :



Le SOLEIL GRIS

1° -'--.66"E



47°--'---"N

4-13-32-3-30-7-23-40-46-10- $\frac{1}{4}$ -156-16-259-
153-118-267-84-121-1-90-4-7-12-261-79-79-
203-7-61-63-72-12-95-11-67-1-85-214-48-217-
3-154-67-261-116-21-119-1-223-56-125-173-173-
7-14-60-154-60-114-214-229-215-2-215-72-177-
67-256-121-43-33-7-5-154-24-160-3-223

Le Soleil GRIS se situe à une distance de 59 Zwist de l'axe Final qui vous guidera vers le Soleil d'OR.
Si vos calculs vous donne une position à environ 347 mètres d'un château, c'est que ce n'est pas la bonne solution ...



Bonne chance !

OZ